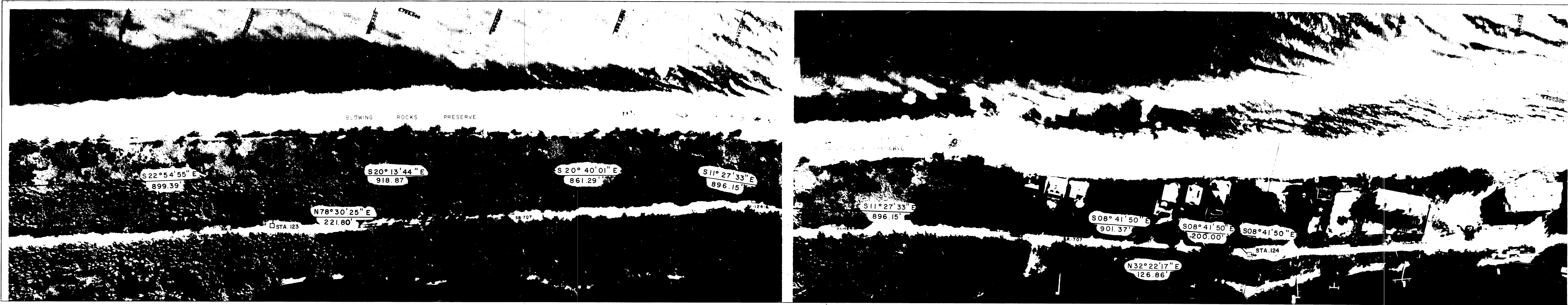

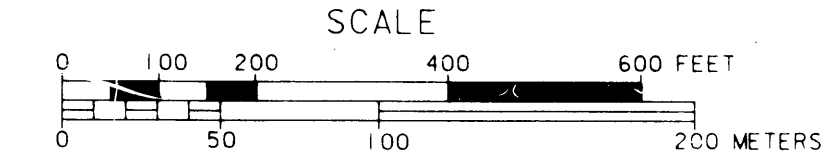


PL 69 PG 99



THIS MAP COMPILED BY PHOTOGAMMETRIC METHODS.
 HORIZONTAL CONTROL BASED ON THE FLORIDA SYSTEM OF PLANE COORDINATES.
 VERTICAL CONTROL REFERENCED TO NGVD.

STATE OF FLORIDA
 DEPARTMENT OF NATURAL RESOURCES
MARTIN COUNTY
 COASTAL CONSTRUCTION CONTROL LINE



COMPILED BY PHOTOGAMMETRIC METHODS
 FLORIDA DEPARTMENT OF TRANSPORTATION
 STATE TOPOGRAPHIC OFFICE
 DATE OF PHOTOGRAPHY - MAR. 6, 1982
 DRAWN BY _____ SHEET 7 OF 7
 CHECKED BY _____